

ACTIVITIES

Park-Led Events

- First Day Hike & Ride (January)
- Vernal Pool Tours (March/April)
- Visitor Appreciation Day (October)
- OHV Safety Week (November)
- Headlight Festival (December)

Prairie City Kart Track—Club practice and public rentals, Thursday–Monday, 9 a.m.-5 p.m. Visit pckarting.com.

AQMA Oval Track—Open for club practice, visit aqma.us.

Pro-Am MX Track—Open practice on weekends, 9 a.m. to 2 p.m. (weather/event dependent) Visit repracingmx.com or [instagram.com/repracing](https://www.instagram.com/repracing) for most current practice schedule. This is a fee-based activity in addition to the park entrance fee.

Guided ATV Tours—Private adventure includes ATV use, safety equipment, fuel and guide with enjoythemountain.com.

Special Event/Special Use Permits—Businesses, organizations and race series promoters hold events and trainings throughout the year. Approved permits for commercial photo/film are required. Contact the special event coordinator at 916-985-5642 or prairie.city@parks.ca.gov.



PLEASE REMEMBER

- Practice tracks are groomed once a week and watered as necessary, given adequate staff and equipment.
- Know before you go: visit the OHV FAQ page at ohv.parks.ca.gov/ohv_faqs.
- All vehicles must display an ID plate or placard issued by DMV. Fuel combustion engines must have a USFS-approved spark arrester.
- Use of ROVs/ATVs require each person to wear a DOT-approved helmet.
- OHMVR Day-Use Annual Pass is available at the entrance station for \$50.
- No potable water for drinking or washing equipment.
- OHV rentals exist off-site and must be hauled in by customer only.
- Posted orders on the park’s main web page include, but are not limited to, hours of operation, drones, wet weather closures and special events.
- Tread Lightly! Treat others with safety and respect, use existing trails, educate yourself, avoid sensitive areas and do your part by leaving your areas clean.
- Animals, plants and wood are protected by law and may not be disturbed. Notify staff of rattlesnake sightings inside staging areas.



PARK RULES AND REGULATIONS

You are responsible for knowing park rules and regulations. All provisions of the California Vehicle Code are enforced and can be found at ohv.parks.ca.gov/laws_and_safety. If you have questions, please contact the park staff or call 916-985-7378.

Any motor vehicle operated off-highway is an OHV. A highway-licensed vehicle is an OHV when operated off of the highway. Vehicles having green and red stickers are OHVs.

- **ALCOHOL**—Open container and DUI laws apply off-highway just as they do on-highway. Don’t drink and drive.
- **ATV LAWS**—There are laws which apply specifically to the operation of ATVs only.
- **DOGS**—Dogs must be on maximum 6-foot leash at ALL times and physically under control. Please pick up after your dog.
- **LIGHTS**—OHVs operated between sunset and sunrise must display at least one lighted white headlight and one lighted red taillight visible from 200 feet.
- **NOISE EMISSIONS**—The law limits noise emissions from all OHVs. Noise emissions for most OHVs are limited to not more than 96 dBA. For more specific information, go to: ohv.parks.ca.gov/noise_emissions.



WELCOME! Ride on, you made it! The park comprises about 1,350 acres of state land, of which more than 800 acres are currently devoted to off-highway vehicle (OHV) recreation. Prairie City State Vehicular Recreation Area is a showcase for OHV recreation, including major competitive events and terrain that provides a range of recreational opportunities to OHV enthusiasts of all ability levels. Major OHV uses at the park include motorcycles (M/C), all-terrain vehicles (ATVs), four-wheel drive vehicles (4x4s) and recreational off-highway vehicles (ROVs/SxSs/UTVs). The current OHV riding area is divided into four major zones. In addition to OHV trails in these zones, key park OHV facilities include: MX (motocross) and ATV practice tracks, Kids MX and ATV tracks, trials bike areas, 4x4 area and obstacle course, quarter midget oval track, kart track concession and Pro-Am MX Track concession.



Prairie City State Vehicular Recreation Area
13300 White Rock Road
Rancho Cordova, CA 95742



Hours: Open year-round, closed Wednesdays and for some special events.
March & Oct.: 8 a.m.-6 p.m.
April & Sept.: 8 a.m.-7 p.m.
May-Aug.: 8 a.m.-8 p.m.
Nov.-Feb.: 8 a.m.-5 p.m.



Parking: \$5/vehicle, parking is available for all OHVs in the main staging area. Additional staging areas include 4x4 area, Intermediate MX Track, and Kid’s Tracks.



916-985-7378
711, TTY Relay Service
ohv.parks.ca.gov/PrairieCity



California State Parks Passes Accepted:
OHMVR, Distinguished Veteran




California State Parks supports equal access. For accommodation requests, including alternative formats, please contact prairie.city@parks.ca.gov. For information about accessible features at this park, visit parks.ca.gov/AccessibleFeatures.




THINGS TO DO

If you have time, familiarize yourself with the park map, drive along the main roads to observe signage, riding areas and practice tracks. Tour the 4x4 area if you have an appropriate vehicle, visit the kart track, have a picnic or watch riders in action from the main staging area. View the park’s events calendar before visiting at ohv.parks.ca.gov/PrairieCity/Events or scan the QR code below.

If you have half a day or more, check the current hours of operation and the events calendar (for potential area closures). Bring your registered OHV with proper OHV ID or vehicle registration with necessary personal protective gear, water and food/snacks. Riding areas/trails/tracks are open daily during regular business hours, and each have designated use posted.



View park updates, events, FAQs and more at scanned.page/p/67d5fafa859a0.



PrairieCitySVRA

For ADA accessible features, there are several accessible staging areas with parking available on a first-come basis. Many include a shaded ramada with picnic table, fire pit and barbecue. ADA parking spaces with shaded ramadas are available in the main staging area and the 4x4 staging area.

TRAINING CENTER

The Environmental Training Center (ETC) at the park, exists to teach safe and environmentally responsible off-highway recreation practices. The facility consists of a classroom, two training ranges and a 3-acre trail system landscaped with California native plants. The vehicle trail system allows trainers to instill respect for the land and observe sustainable trail building techniques, while challenging participants to real-life riding conditions. Be an off-road hero, train for the trail!

Park-Led Interpretive Schedule
916-985-1093 or prairie.city@parks.ca.gov.

Free Public Training Schedule
outdoorrecreationfoundation.org.

- Paved Road
- Unpaved Park Road
- Trails: OHV
- Zone Boundary
- Area Closed to Public
- Locked Gate
- Staging Area
- Accessible Feature
- First Aid
- Information Station
- Loading Ramp
- ATV Area
- 4x4 Area
- Motorcycle Area
- ROV/SXS Area
- Trials Motorcycles
- Parking
- Picnic Area
- Restrooms: Accessible (with accessible parking)



PRIVATE
PROPERTY

PRIVATE
PROPERTY

PRIVATE
PROPERTY

PRIVATE
PROPERTY

PRIVATE
PROPERTY

Always use the Main Entrance off White Rock Road for day use recreation. The Special Event Entrance (Gate 4) off Scott Road is only open for certain promoter run events.

PRAIRIE CITY STATE VEHICULAR RECREATION AREA

ZONE 6
(Ehnisz)
Future motorized use

ZONE 5
(Yost)
Future motorized use

North Vernal Pool Management Area
Future non-motorized Use

ZONE 4

East Vernal Pool Management Area
Future non-motorized use

ZONE 3

ZONE 1

ZONE 2

ZONE 7
(Barton)
No public access

Entrance Kiosk/
Information Station

Special Event
Entrance
(Gate 4)

Special Event
Entrance
(Gate 5)

Main Entrance

Main Entrance Road

White Rock Road

Prairie City Road

Scott Road

Scott Road

to Rancho Murieta

to Rancho Cordova

to 16

to 50

